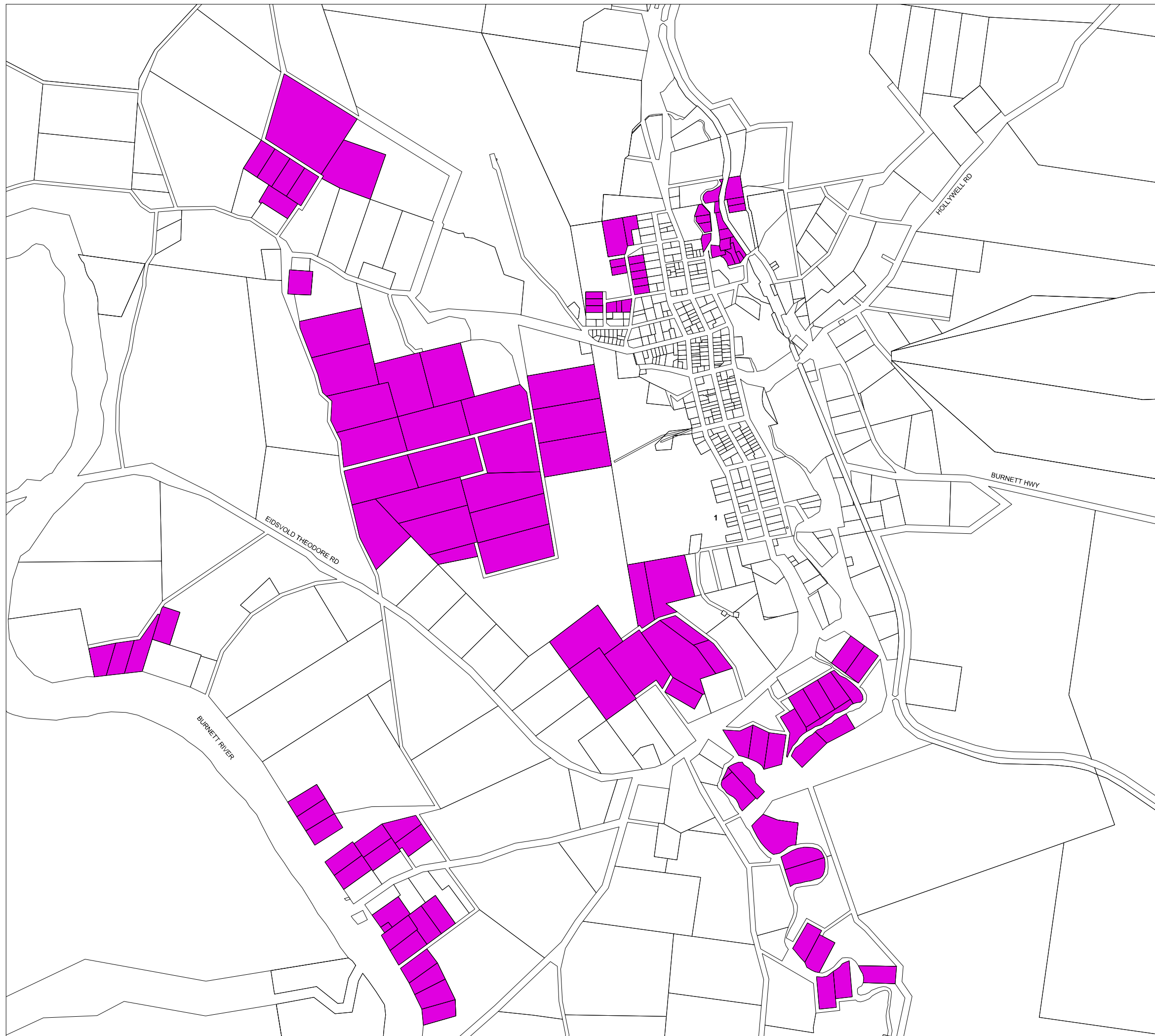


**Planning Scheme**  
(Rev 1.0)  
Overlay map  
Historic Lots - Eidsvold  
Sheet 3 of 6




**Historic Lots**

 Historic Lot

**Cadastre**

 DCDB June 2016

 Local government boundary

**Disclaimer:**  
While every care is taken to ensure the accuracy of this product, North Burnett Regional Council makes no representations or warranties about the accuracy, reliability, completeness or suitability for any particular purpose and disclaims all responsibility and all liability (including without limitation, liability in negligence) for all expenses, losses, damages (including indirect or consequential damage) and costs you may incur as a result of the product being inaccurate or incomplete in any way or for any reason.

Contains data provided by the State of Queensland (Department of Environment and Resource Management) [DCDB - June 2016].


© Copyright North Burnett Regional Council, 2016

Gazetted Date: 2 June 2017

QPP Version 3.0

Geocentric Datum of Australia 1994 (GDA94)

Approx Scale @ A3 Scale 1:22,000



Overlay Map OM-HL-03